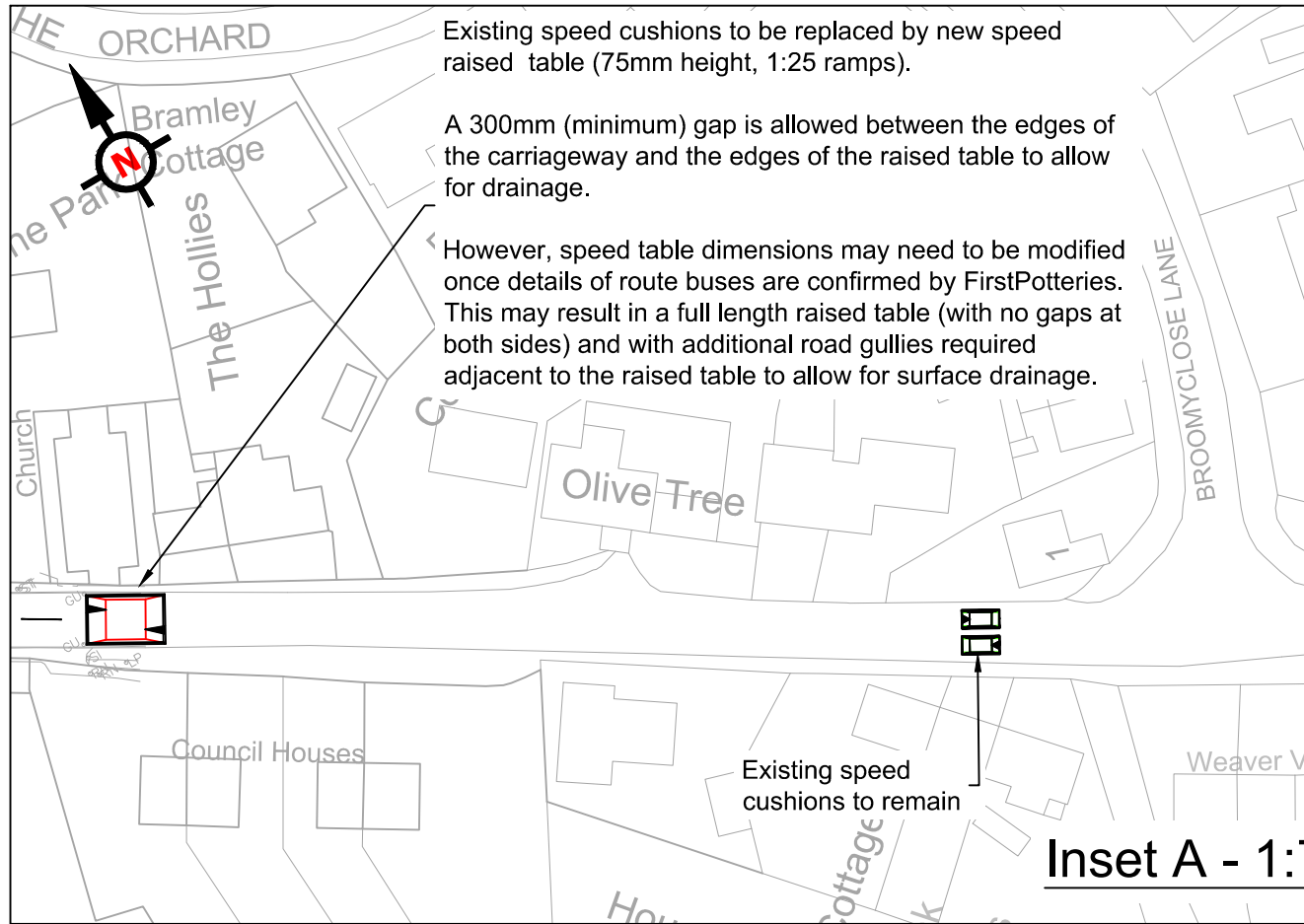
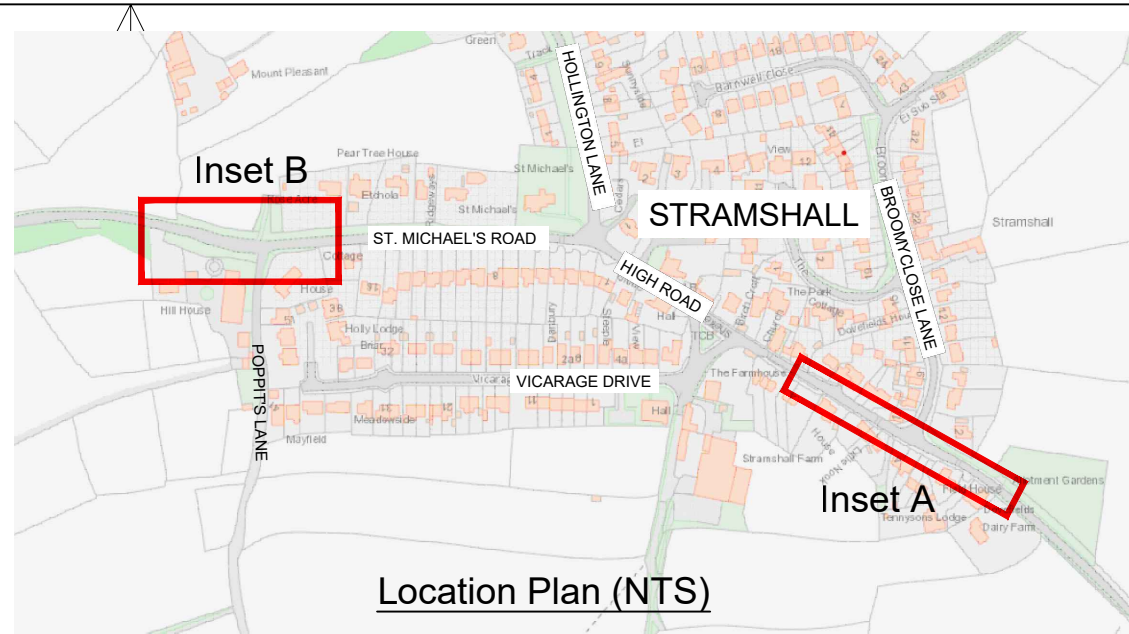


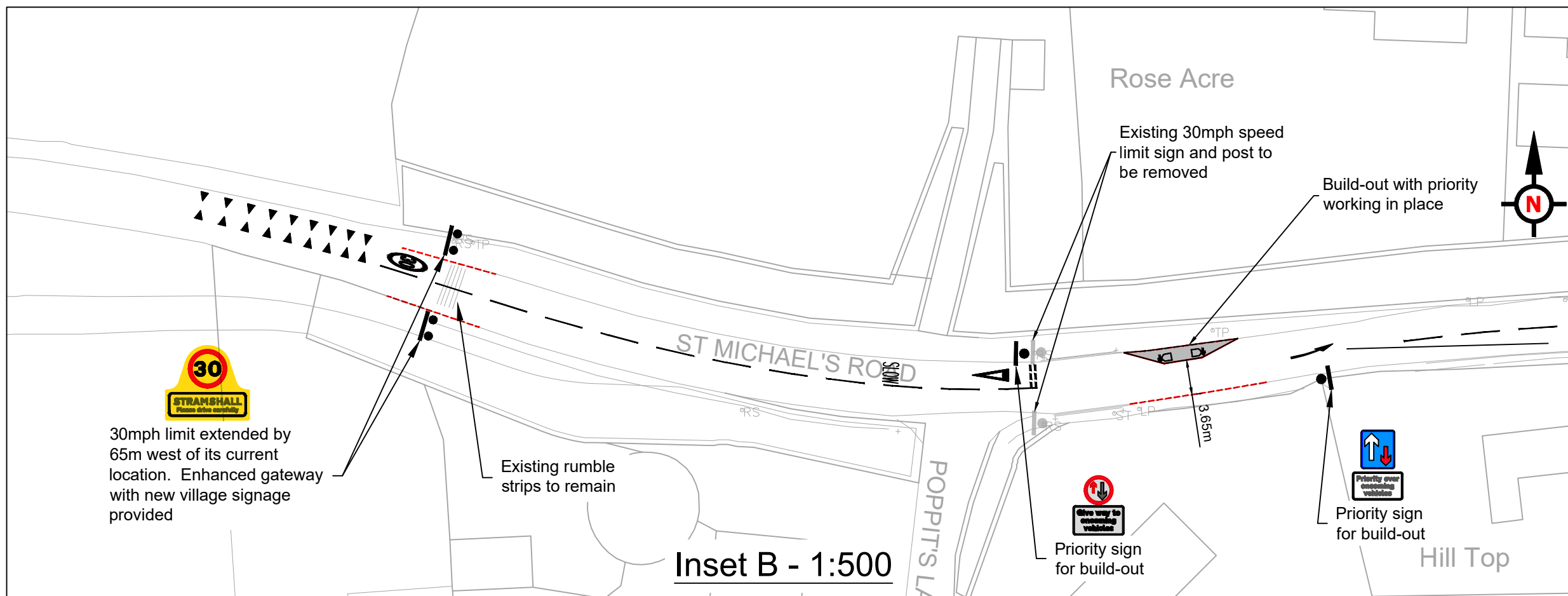
File Name: \\staffordshire.gov.uk\Storage\DSD\data\Highways\Integrated Transport\Stramshall Traffic Calming - D6733T\3 CAD\Disciplines\WIP\1 Live Digs\Consultation Plan (1) A3
 Layout Name: SCC-Arney A3



Inset A - 1:750



Location Plan (NTS)



Inset B - 1:500

- Key**
- Proposed single height kerb
 - Proposed double height kerb
 - Proposed build-out construction
 - Proposed new sign on double post
 - Proposed new sign on single post
 - Existing sign and post to be removed
 - Existing SID to be relocated
 - New location for SID
 - Proposed Keep Left/Right bollards
 - Proposed new road markings

Rev	Detail	By	Date
Revisions			
Original Version	Preliminary		✓
Drawn: DF	For comment		
Design: SA	For tender		
	For construction		
Date: Jan 2022	As constructed		
	Other		

Checked by:

Approved by: (Drawing NOT approved if this box is empty)

Staffordshire County Council
 working with

www.staffordshire.gov.uk www.amey.co.uk

Project Name
Stramshall (Uttoxeter) Traffic Calming

Drawing Title
 Consulting
Consultation Plan

Grid reference : 408046, 335775

Original Drawing Size : A3 Dimensions : m

Scale : AS SHOWN Copyright © Amey

Drawing No D6733T-R01-001	Rev P0
-------------------------------------	------------------